

**Trail Length: Woodlands Loop - 500 Feet
 Cattle Walk Trail - 2.0 Miles**







Trail Surface: Natural/Smooth Stone

Physical Address: 7950 S Gulfway Dr., 77655





GPS Coordinates: 29° 42' 30" N 93° 55' 15" W

Directions: From Port Arthur, Take State Highway 87/S Gulfway Dr. for approximately 13 miles to Sabine Pass. Take a right at the four way stop in Sabine Pass and continue on State Highway 87/S Gulfway Dr. The refuge will be on your left about 2.5 miles.

Legend

-  Parking
-  Trailhead
-  Woodlands Loop
-  Cattle Walk Trail
-  Road
-  Texas Point National Wildlife Refuge

Texas Point Activities

-  Hunting
-  Fishing
-  Birding
-  Wildlife Photography

